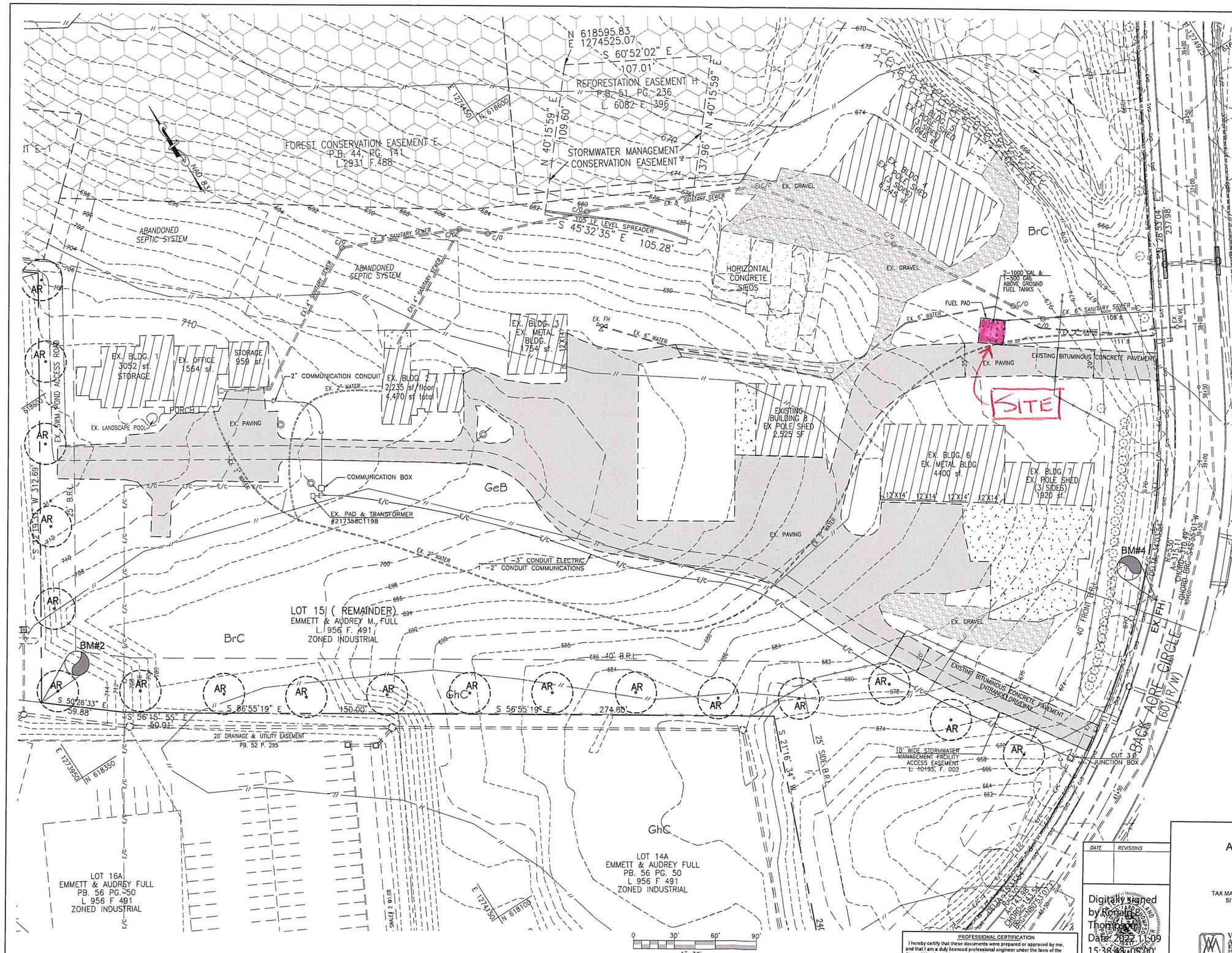

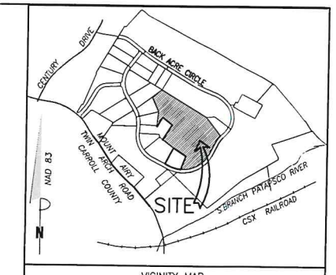

VICINITY MAP
7308 & 7310 BACK ACRE CIRCLE
SCALE: 1" = 1700' T.M. 75 P. 14 & 310

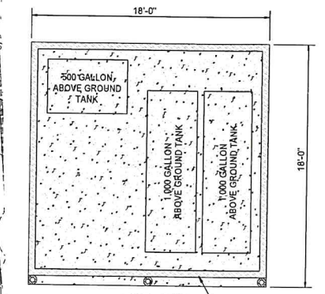

FUEL PAD
1" = 5'
6"W X 1'-3" H CONCRETE CONTAINMENT WALL

PROFESSIONAL CERTIFICATION
I hereby certify that these documents were prepared or approved by me, and that I am a duly licenced professional engineer under the laws of the State of Maryland, License No. 18417, Expiration Date: 9/18/23.

DATE	REVISIONS

Digitally signed by Romain E. Thompson
Date: 2022.11.09 15:38:40 -05'00'

SPECIAL EXCEPTION PLAN
ABOVE GROUND FUEL STATION

LOT 15, SECTION 4
KING SPORTS CONSTRUCTION
TWIN ARCH BUSINESS PARK

TAX MAP: 75, BLOCK: 11 PARCEL: 14 AND 310, ZONING: I-INDUSTRIAL
SITUATED ON BACK ACRE CIRCLE, TOWN OF MOUNT AIRY
MOUNT AIRY ELECTION DISTRICT No. 13
CARROLL COUNTY, MARYLAND
SCALE: 1"=30' OCTOBER 2022

VANMAR ASSOCIATES, INC.
Engineers Surveyors Planners
310 South Main Street P.O. Box 378 Mount Airy,Maryland 21771
(301) 829 7890 (301)831 5015 (410) 549 7751

SHEET 1 OF 1

VMA# 251-645

Q:\AutoDesk\Jobs\251-645 TABP Sec 4 NAD83\Dwg\Lot 15\LOT 15 SPECIAL EXCEPTION.dwg, 11/9/2022 3:17:23 PM